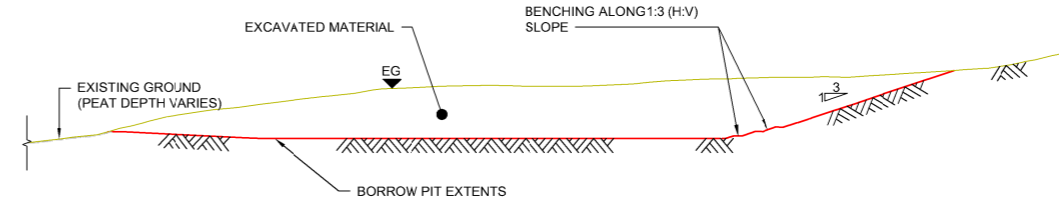
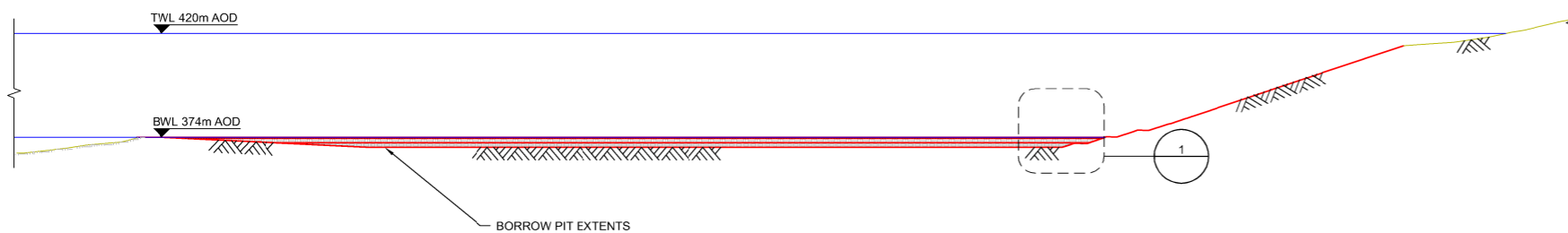


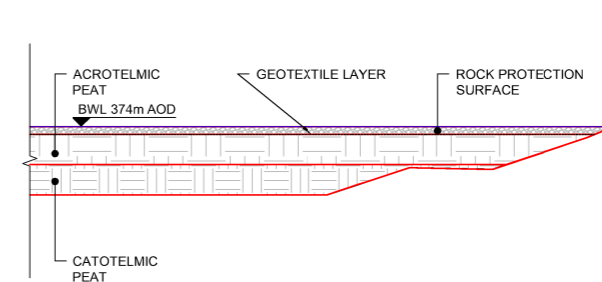
A HEADPOND PLAN
 FIG 2.8 1:1500m



A INDICATIVE EXCAVATED SECTION
 FIG 2.8 1:1500m



A INDICATIVE REINSTATED SECTION
 FIG 2.8 1:1500m



1 INDICATIVE REINSTATED SECTION
 FIG 2.8 1:250m

- NOTES**
- DRAWING IS FOR INDICATIVE PURPOSES ONLY
 - SEE DRAWING S13-Z1-05-DR-CE-315602 FOR BORROW PIT PLAN
 - SURFACE LEVELS AND EXISTING GROUND PROFILE BASED ON 5m DIGITAL TERRAIN MODEL (DTM)
 - PEAT STRIPPED FROM BORROW PIT AREA PRIOR TO COMMENCEMENT OF QUARRYING WORKS

APPROVED FOR ISSUE

A	AC	DL	JIG
I/R	DRAWN BY	CHECKED	APPROVED

ISSUE/REVISION

A	JULY 2024	FINAL
I/R	DATE	DESCRIPTION

SHEET TITLE
 HEADPOND BORROW PIT

FIGURE NUMBER
 FIGURE 2.8

This drawing has been prepared for the use of AECOM's client. It may not be used, modified, reproduced or relied upon by third parties, except as agreed by AECOM or as required by law. AECOM accepts no responsibility, and denies any liability, whatsoever, to any party that uses or relies on this drawing without AECOM's express written consent. Do not scale this document. All measurements must be obtained from the stated dimensions.